

2020 DMH - Plant
Date: 2019/09/28










1:5,000

UNIT 147

Opening ID: 1131974
Plant Area: 39.6 hectares
BEC: MSxk2
Elev: 1360 - 1390
Lat: 51° 6' 8.846" N
Long: 121° 10' 57.560" W

Legend

-  DMH_Blк_Bdy
-  DMH_Stn
-  Range_Pts
-  Road
-  Trail
-  Range_Line
-  Plant - TU

Species composition: Pli90Sx10

Total seedlings: 71,280

Density: 1800 sph

Planting Notes: Plant Pli9Sx1. 1800 sph target density. Plant in mineral soil. Preferred microsites: north and east side of obstacles. Acceptable microsites: obstacles and open ground. Unacceptable microsites: Sx planted in open ground. Minimum spacing: 1.0m. Minimum spacing off surviving residual Pli, Fdi, or Sx with >60% live crown: 2.0m. Standing dead trees can be used as obstacles where others are not available.

Location: Hihium Lake

Access: Via highway 97 to the Chasm Rd to the Hihium Rd to the 342Rd. Continue to approximately 12.5km on the 342Rd and keep right. Continue approximately 5km to the unit, which is located at the end of the road.

Access Comments: Good road access to the unit. Good ATV access within the unit.

